



Town

45,000
Scale 3,750 feet
0.5
Miles


TH cls 1 (village) **E911 Road Name**
TH cls 2
Norwich, Vermont


 "People Serving People Since 1858"
"Commitment to the Community"

POLICE DEPT. RADIO COVERAGE

PROBLEM AREAS 

FIRE DEPT. RADIO COVERAGE

PROBLEM AREAS 

FIRE DEPT. MEMBERS WITH POOR PAGER RECEPTION 

PAGER RECEPTION (HOME OR WORK)



-This map is for reference and emergency response.
-This map is not an official class, name or address map.
-Not all addresses are shown.
-New roads may not be listed.
-VT/US routes' names can change in a village or at the village line.
-Names/numbering can change at town line on through roads.

Village
1:24,000
1 inch equals 2,000 feet
0 1,000 2,000
Feet