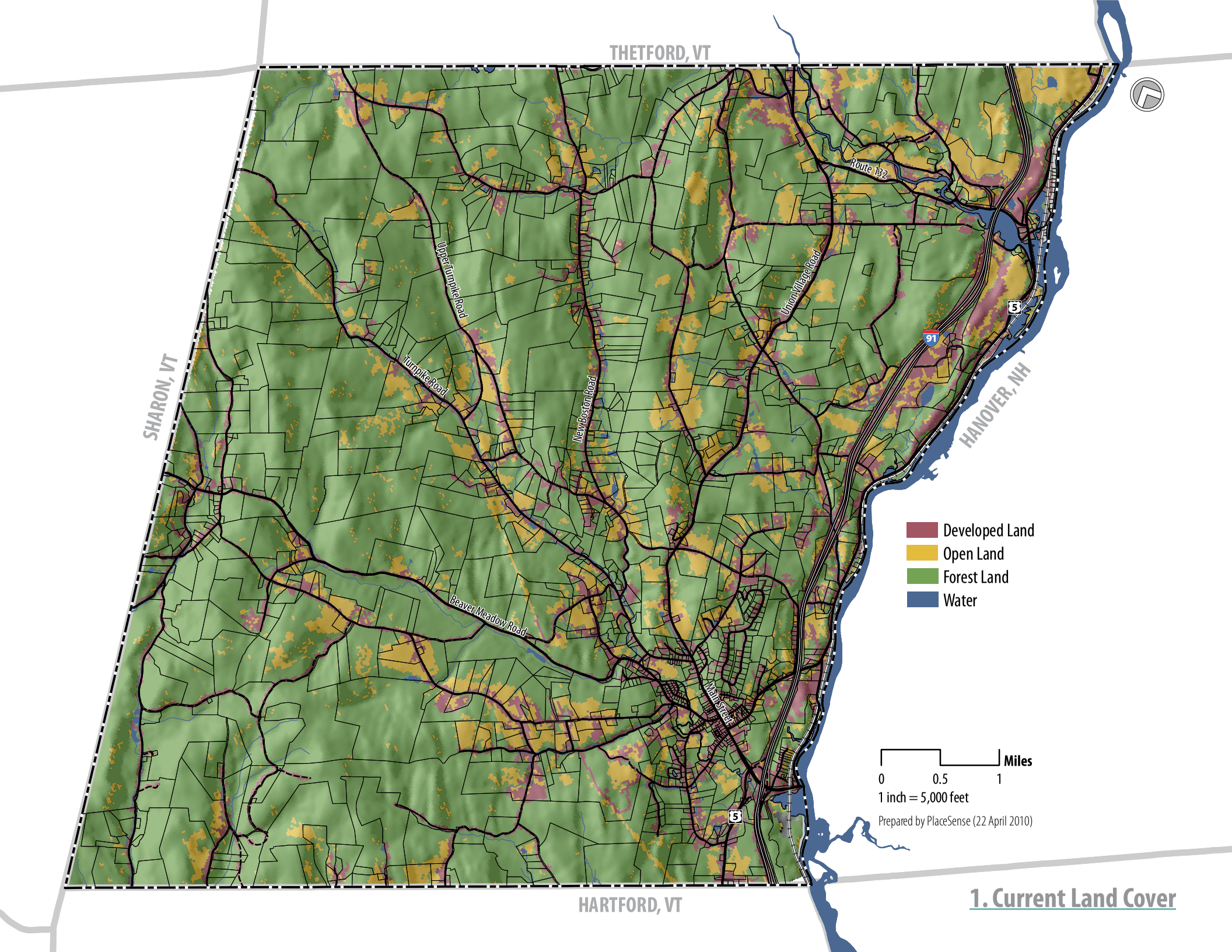

1. Current Land Cover

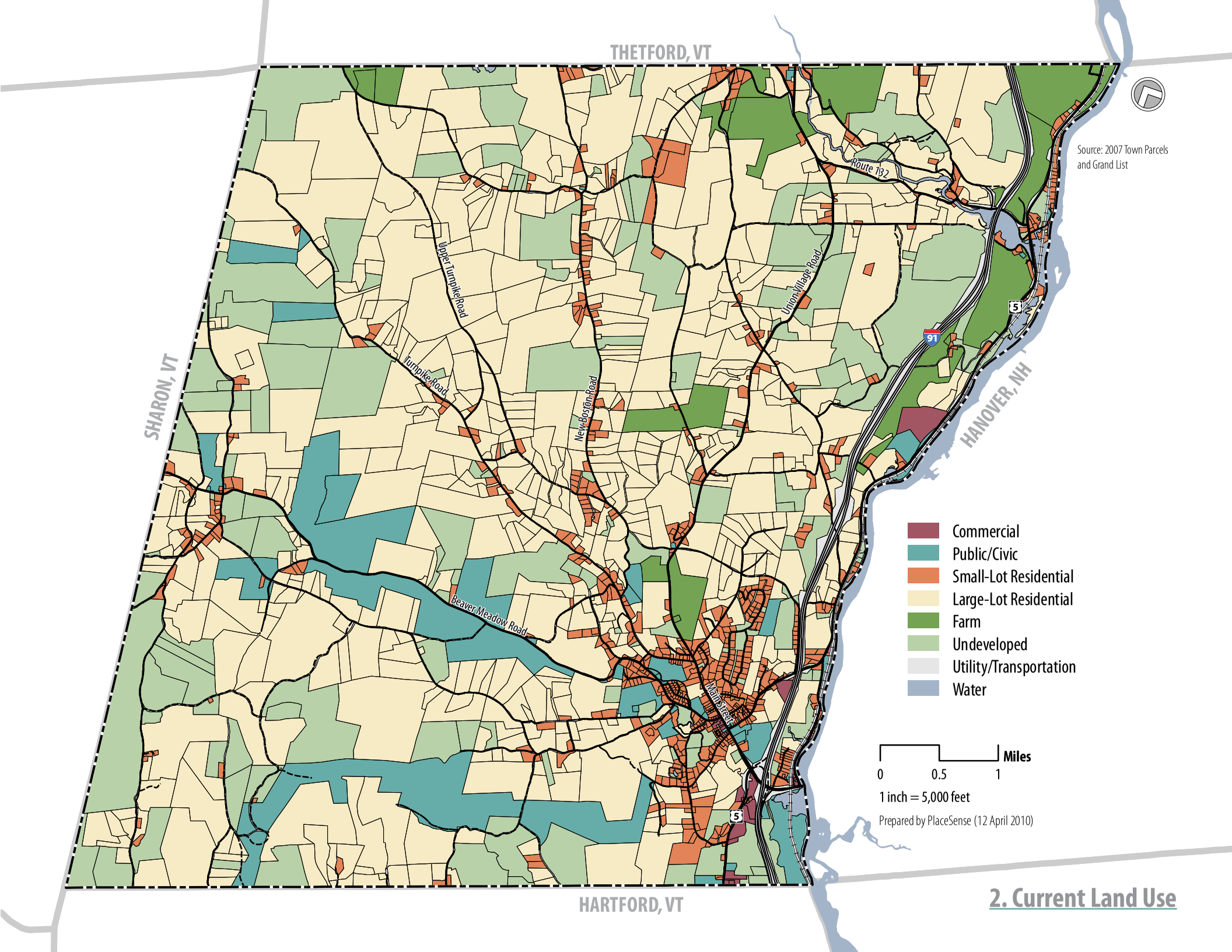

2. Current Land Use

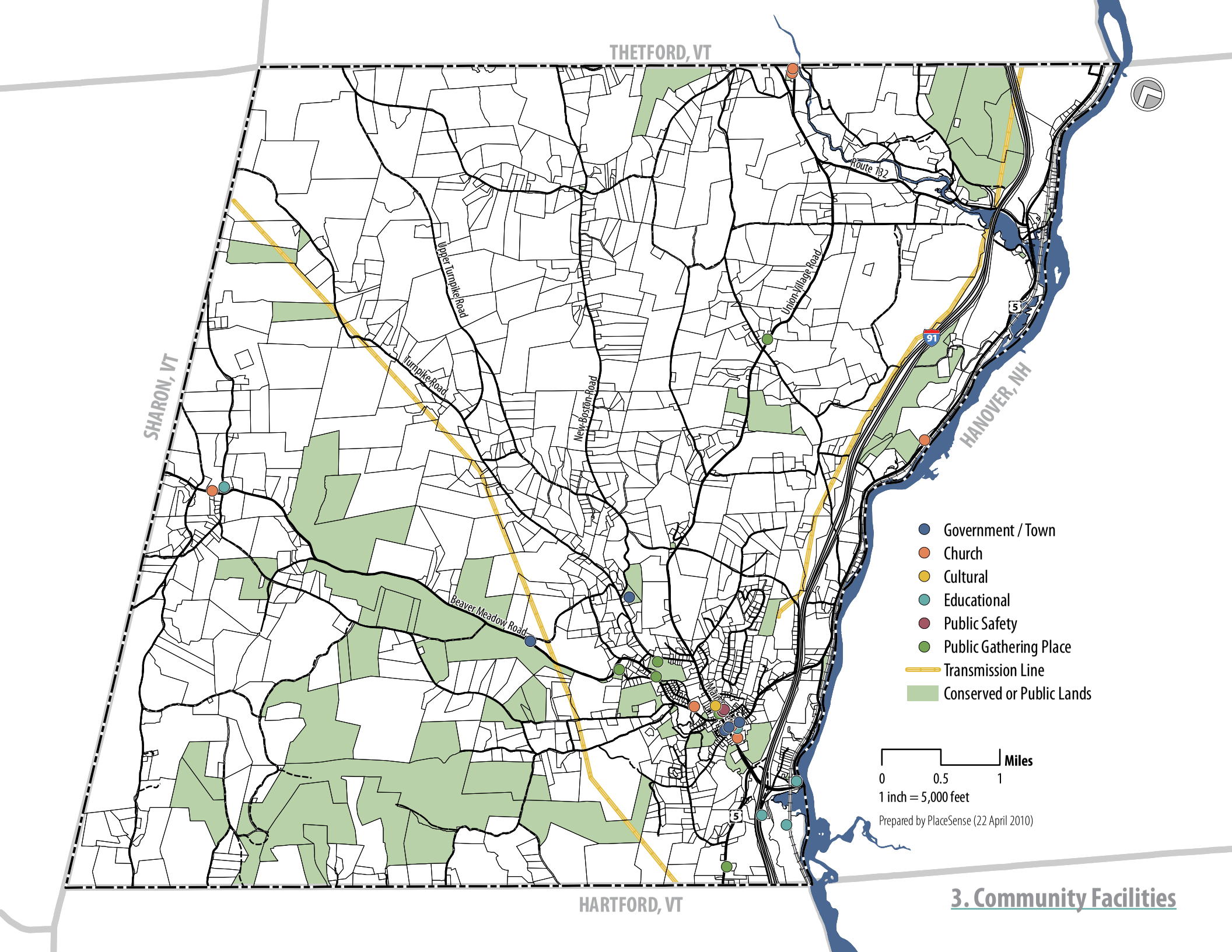

3. Community Facilities

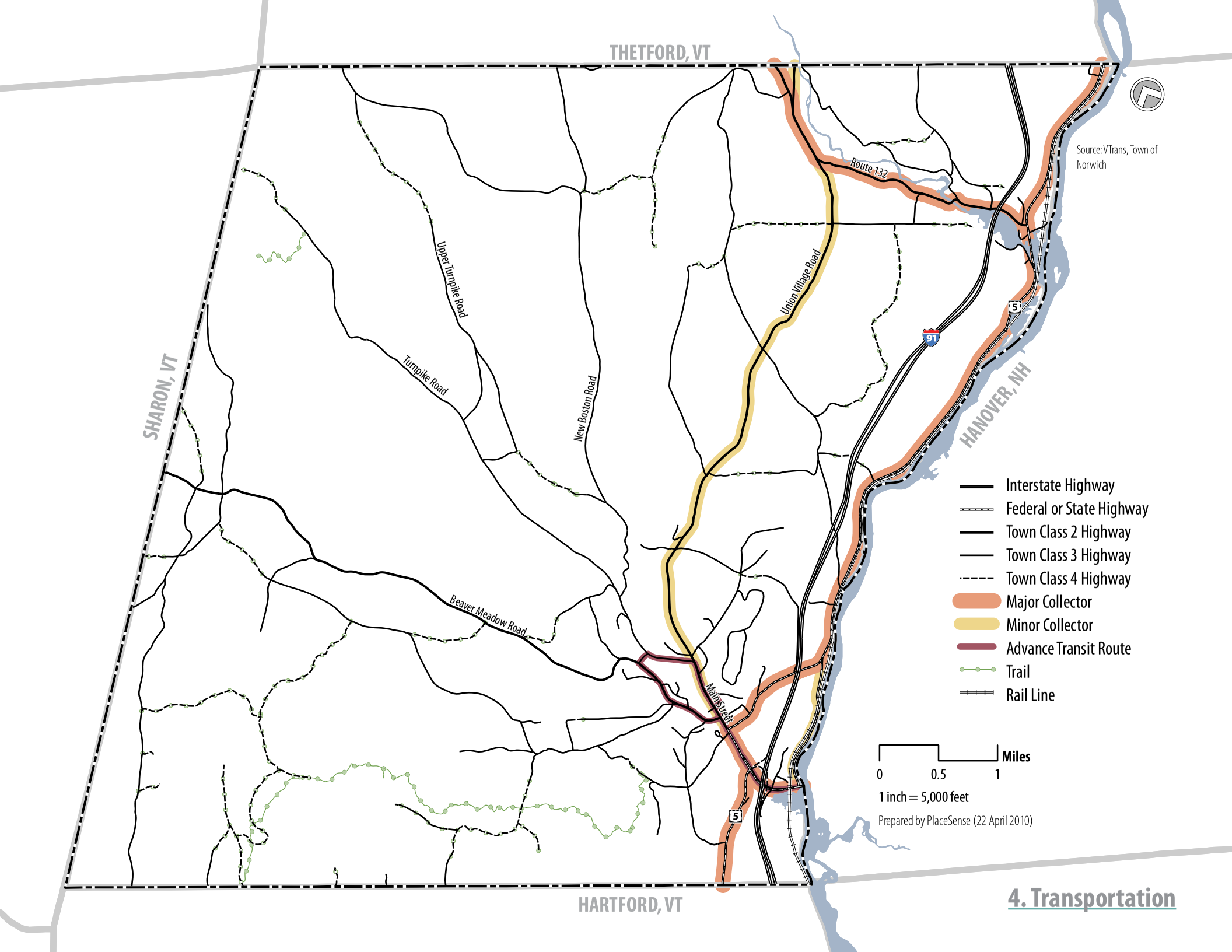

4. Transportation

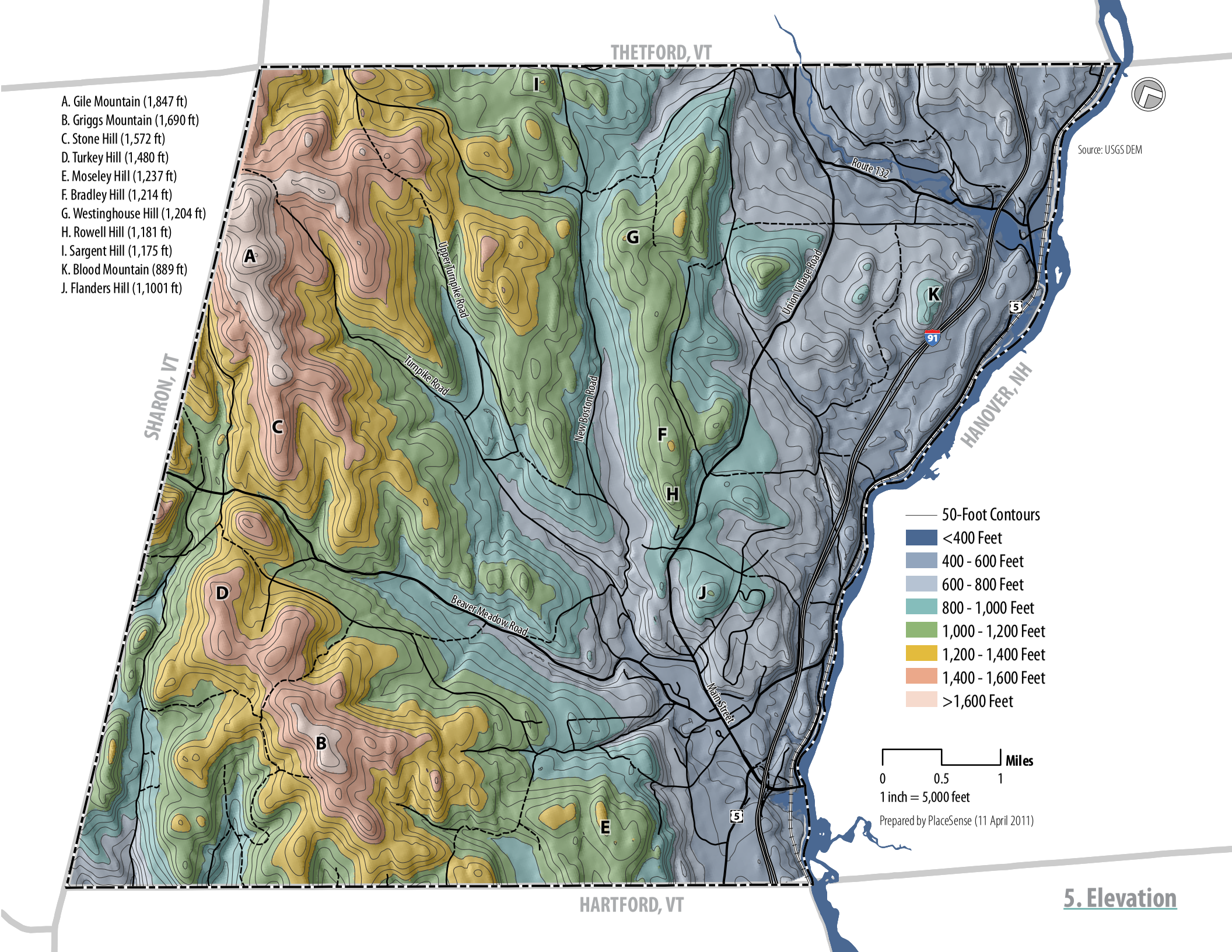
THETFORD, VT
SHARON, VT
HANOVER, NH
HARTFORD, VT
A. Gile Mountain (1,847 ft)
B. Griggs Mountain (1,690 ft)
C. Stone Hill (1,572 ft)
D. Turkey Hill (1,480 ft)
E. Moseley Hill (1,237 ft)
F. Bradley Hill (1,214 ft)
G. Westinghouse Hill (1,204 ft)
H. Rowell Hill (1,181 ft)
I. Sargent Hill (1,175 ft)
K. Blood Mountain (889 ft)
J. Flanders Hill (1,1001 ft)
Source: USGS DEM
Route 132
Upper Turnpike Road
Turnpike Road
New Boston Road
Union Village Road
Beaver Meadow Road
Main Street
91
5
50-Foot Contours
<400 Feet
400 - 600 Feet
600 - 800 Feet
800 - 1,000 Feet
1,000 - 1,200 Feet
1,200 - 1,400 Feet
1,400 - 1,600 Feet
>1,600 Feet
Miles
0
0.5
1
1 inch = 5,000 feet
Prepared by PlaceSense (11 April 2011)

5. Elevation

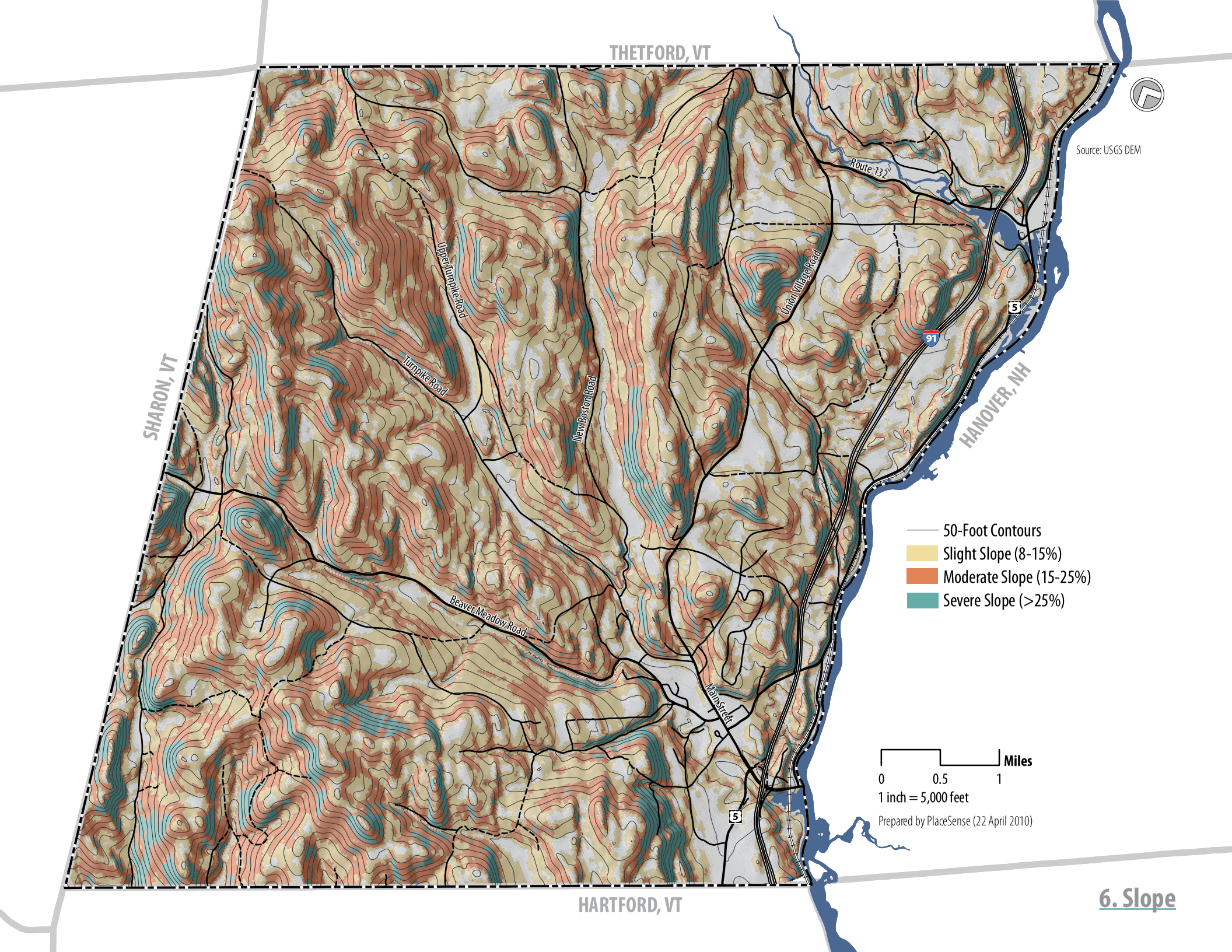
THETFORD, VT
SHARON, VT
HANOVER, NH
HARTFORD, VT
Source: USGS DEM
Route 132
Upper Turnpike Road
Turnpike Road
New Boston Road
Union Village Road
Beaver Meadow Road
Mains Street
91
5
50-Foot Contours
Slight Slope (8-15%)
Moderate Slope (15-25%)
Severe Slope (>25%)
Miles
0
0.5
1
1 inch = 5,000 feet
Prepared by PlaceSense (22 April 2010)

6. Slope

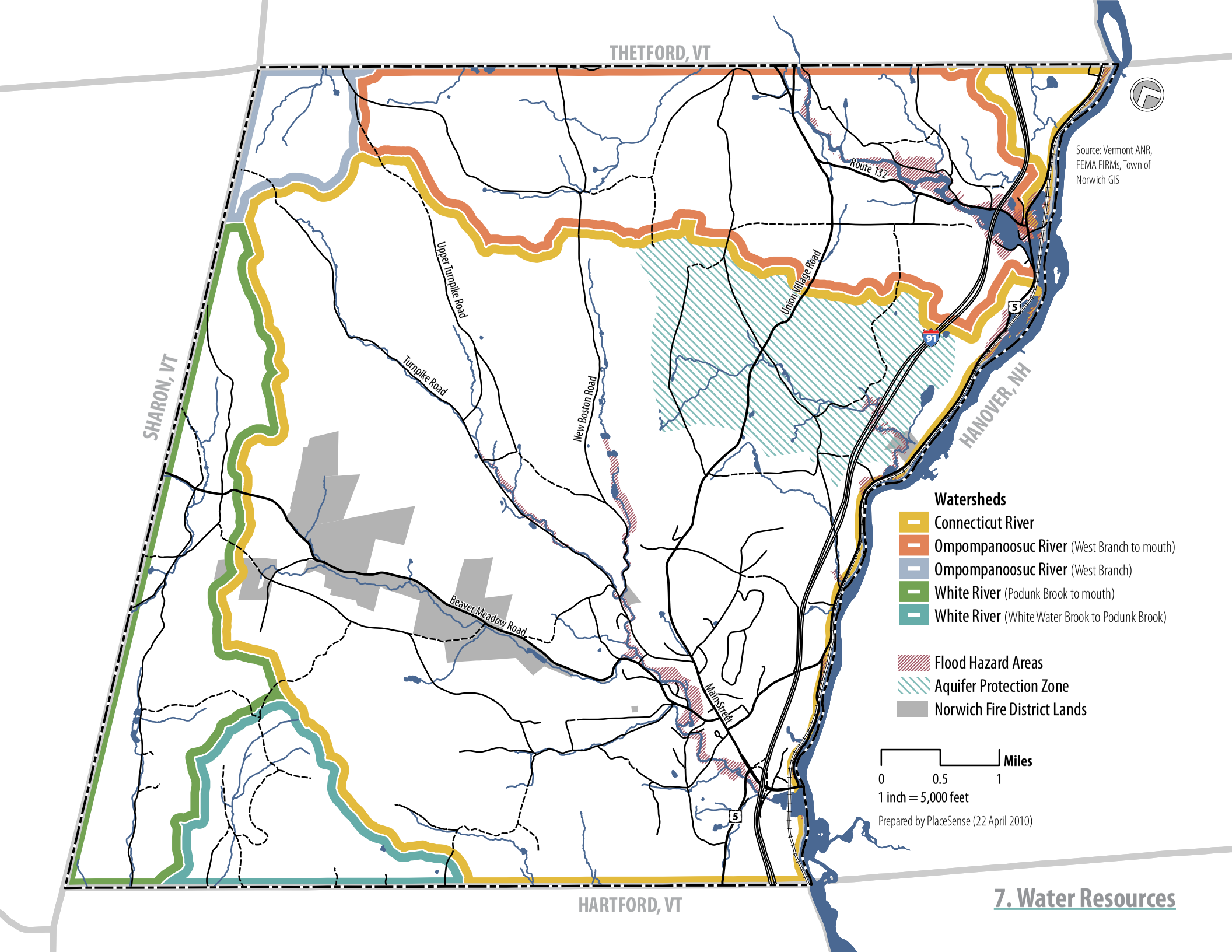

7. Water Resources

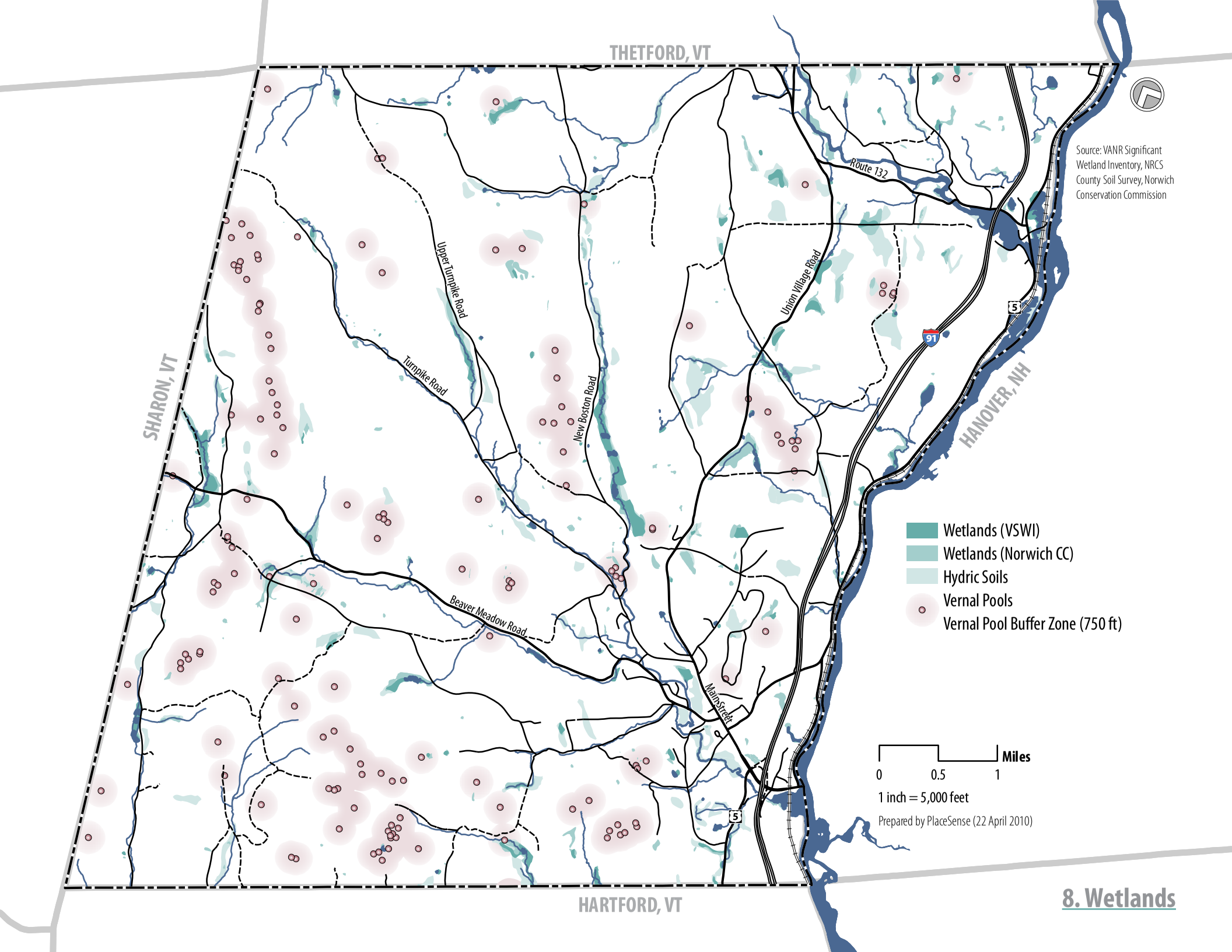
THETFORD, VT
SHARON, VT
HANOVER, NH
HARTFORD, VT
Upper Turnpike Road
Turnpike Road
New Boston Road
Union Village Road
Route 132
Beaver Meadow Road
Main Street
5
91
Source: VANR Significant Wetland Inventory, NRCS County Soil Survey, Norwich Conservation Commission
Wetlands (VSWI)
Wetlands (Norwich CC)
Hydric Soils
Vernal Pools
Vernal Pool Buffer Zone (750 ft)
Miles
0
0.5
1
1 inch = 5,000 feet
Prepared by PlaceSense (22 April 2010)

8. Wetlands

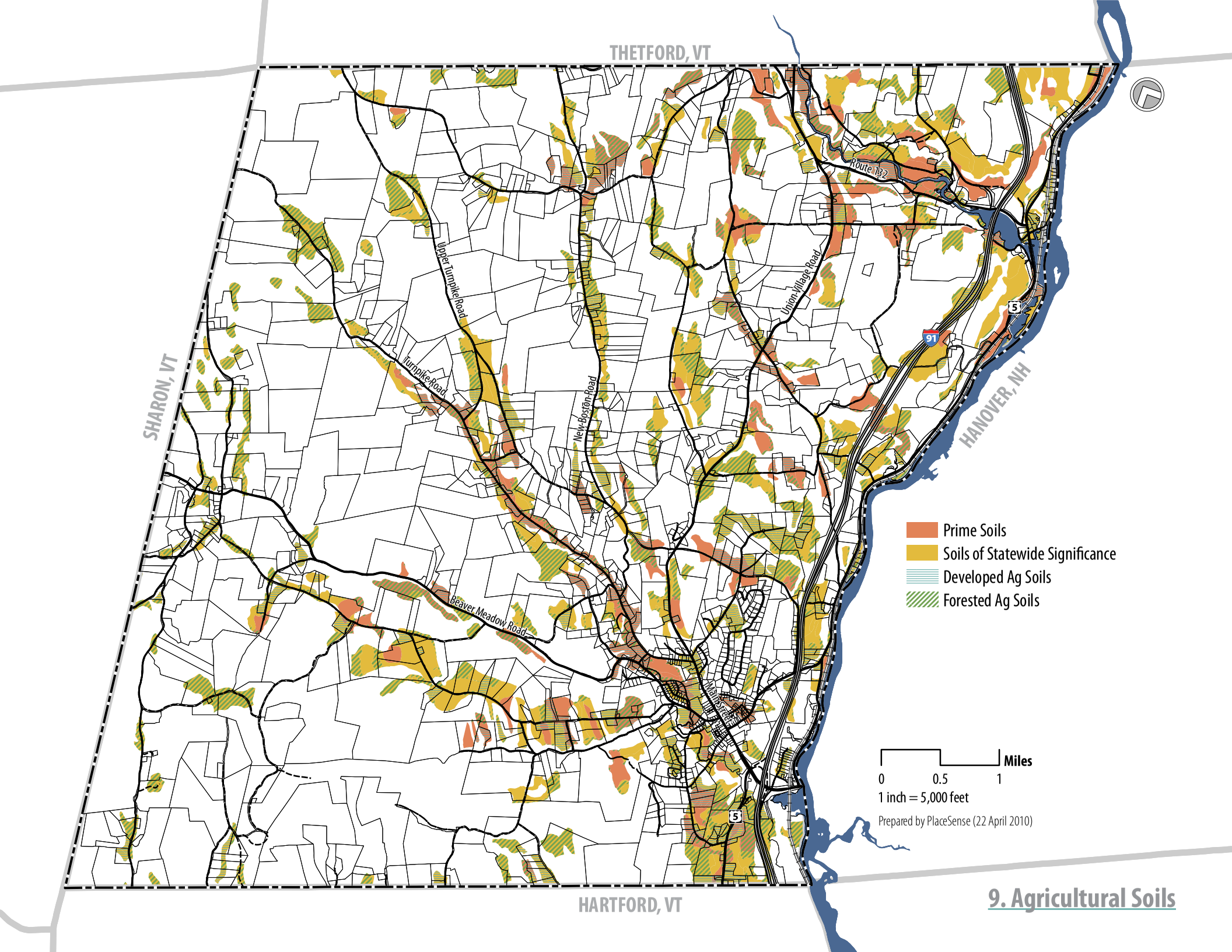

9. Agricultural Soils

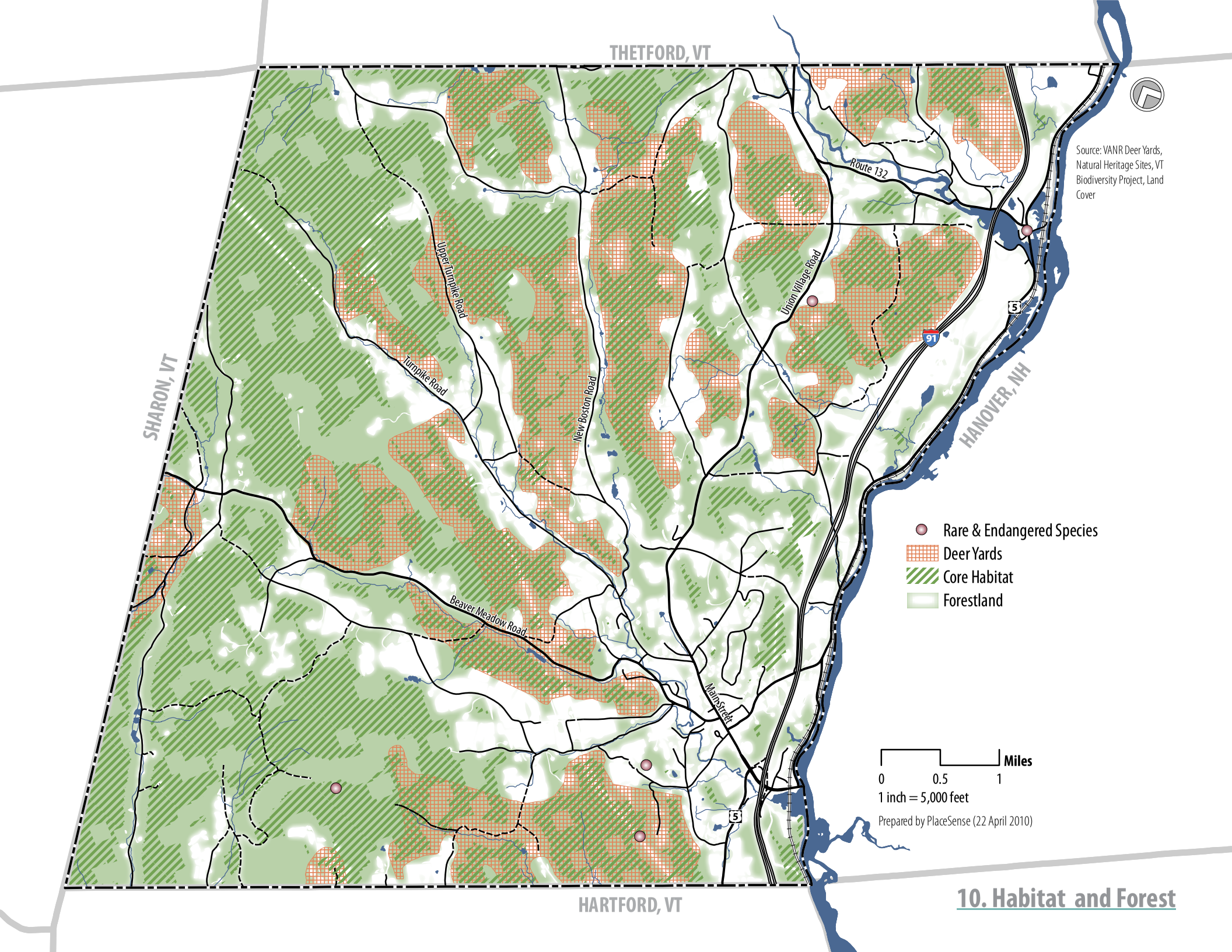

10. Habitat and Forest

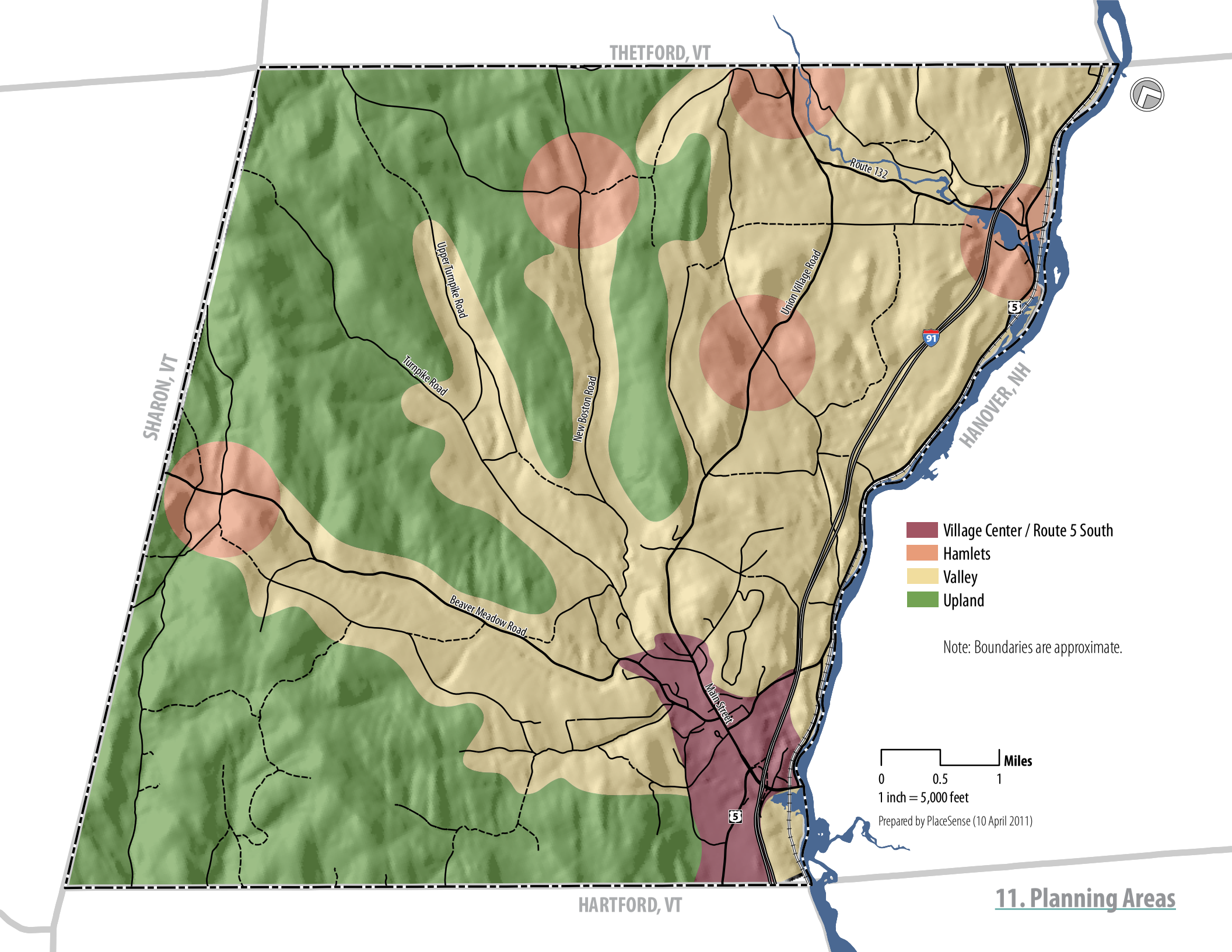

11. Planning Areas